









# SE-11-06-05 W2 - South of Railroad

## Legend

-  Township
-  Section
-  Quarter Section
-  Cadastral Surface Parcel
-  Rural Municipality
-  City
-  Unincorporated Area
-  Urban Municipality



## Notes

0.5 0 0.23 0.5 Kilometers

WGS\_1984\_Web\_Mercator\_Auxiliary\_Sphere  
© Latitude Geographics Group Ltd.

This map is a user generated static output from an Internet mapping site and is for reference only. Data layers that appear on this map may or may not be accurate, current, or otherwise reliable.

THIS MAP IS NOT TO BE USED FOR NAVIGATION

Saskatchewan Ministry of Agriculture