
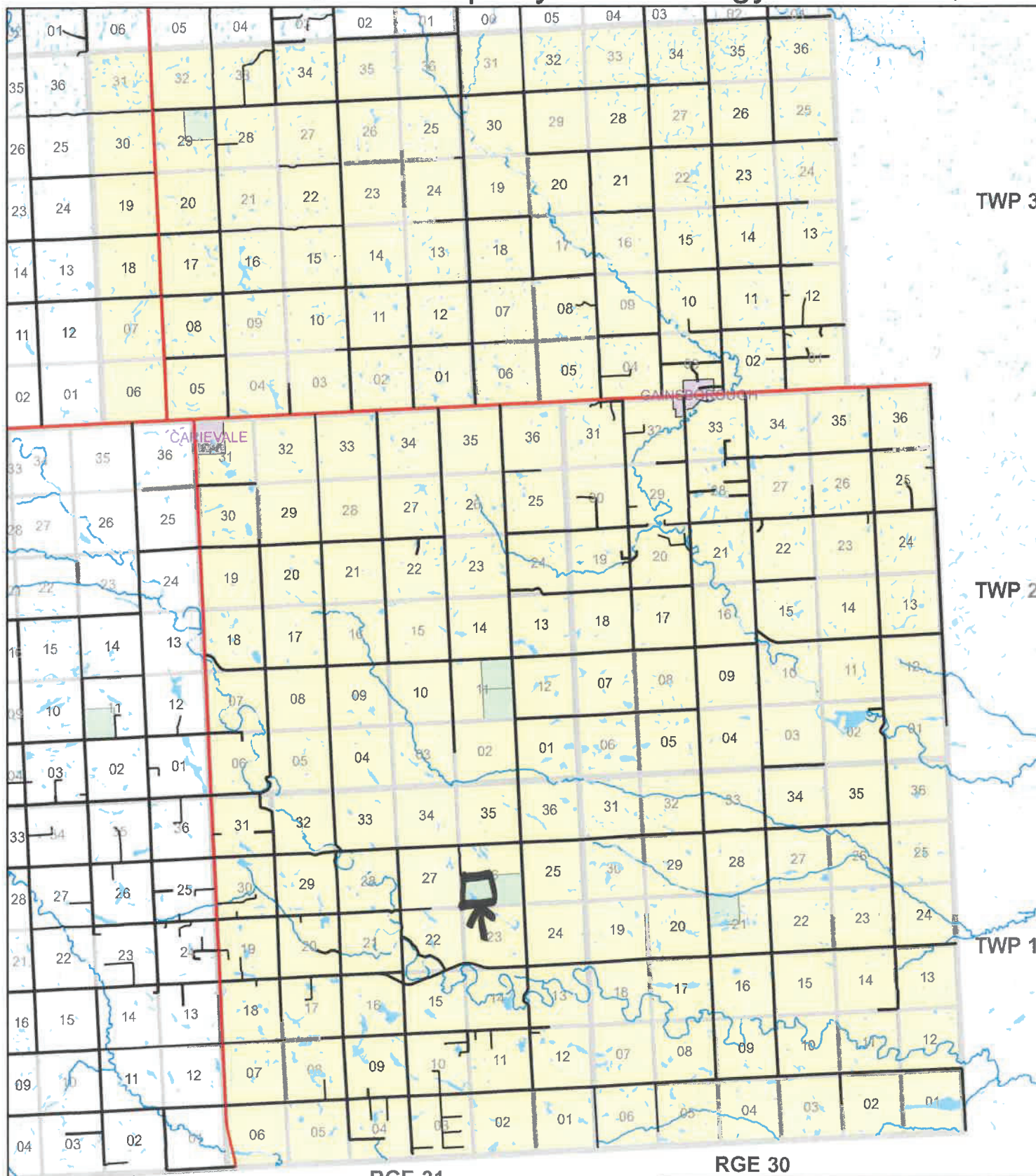
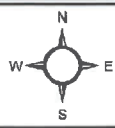


# Crown Agricultural Land Rural Municipality No. 001 Argyle

April 3, 2007



Projection: UTM Zone 13 Datum: NAD83 Spheroid: GRS1980



West of the 1<sup>st</sup> Meridian

**Legend**

- Highway
- Rivers
- Lakes
- Urban Municipality
- Collector
- RM of Argyle
- Resource
- SAF Crown Land