



























RM 257 SEC10 W11 & SE16 25-17-3



Legend

-  Métis Nations
-  Township
-  Section
-  Quarter Section
-  Cadastral Surface Parcel
-  Rural Municipality
-  National Park
-  Provincial Park
-  Recreation Site
-  Protected Area
-  Authority
-  Historic Site
-  Regional Park
-  City
-  Unincorporated Area
-  Urban Municipality
-  Indian Reserve (ISC)
-  Fence
-  Field
-  Pasture Boundary - AESB
-  Building
-  Corral
-  Dam
-  Dugout
-  Gate
-  Graveyard

Notes

Some fencing and access agreement required.

1: 36,112

