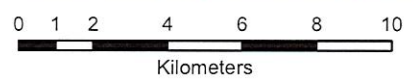
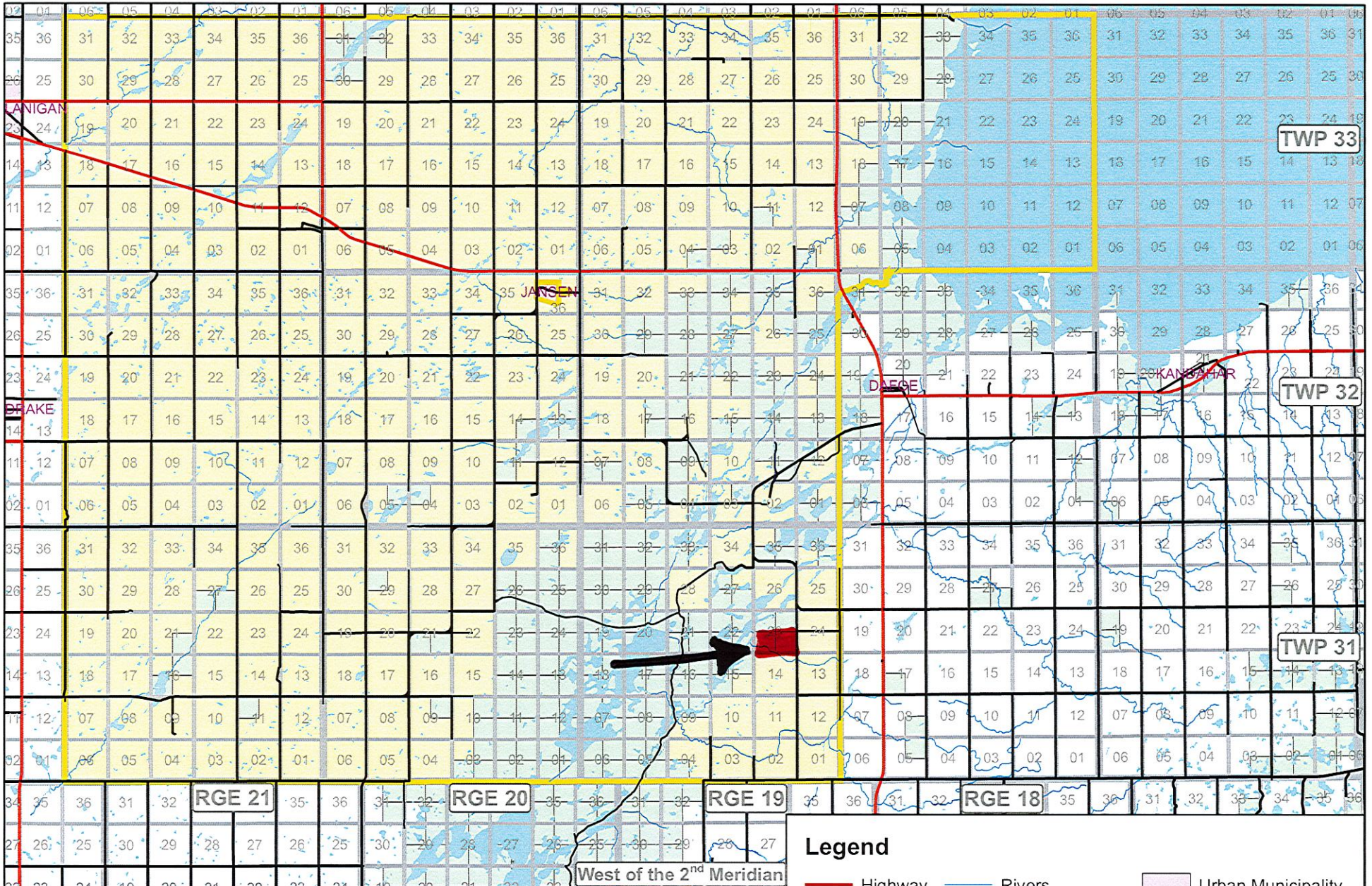
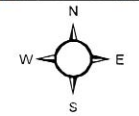


# Crown Agricultural Land Rural Municipality No. 309 PrairieRose

April 3, 2007



Projection: UTM Zone 13 Datum: NAD83 Spheroid: GRS1980



### Legend

- Highway
- Rivers
- Urban Municipality
- Collector
- Lakes
- RM of Prairie Rose
- Resource
- SAF Crown Land