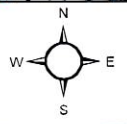
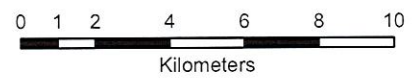
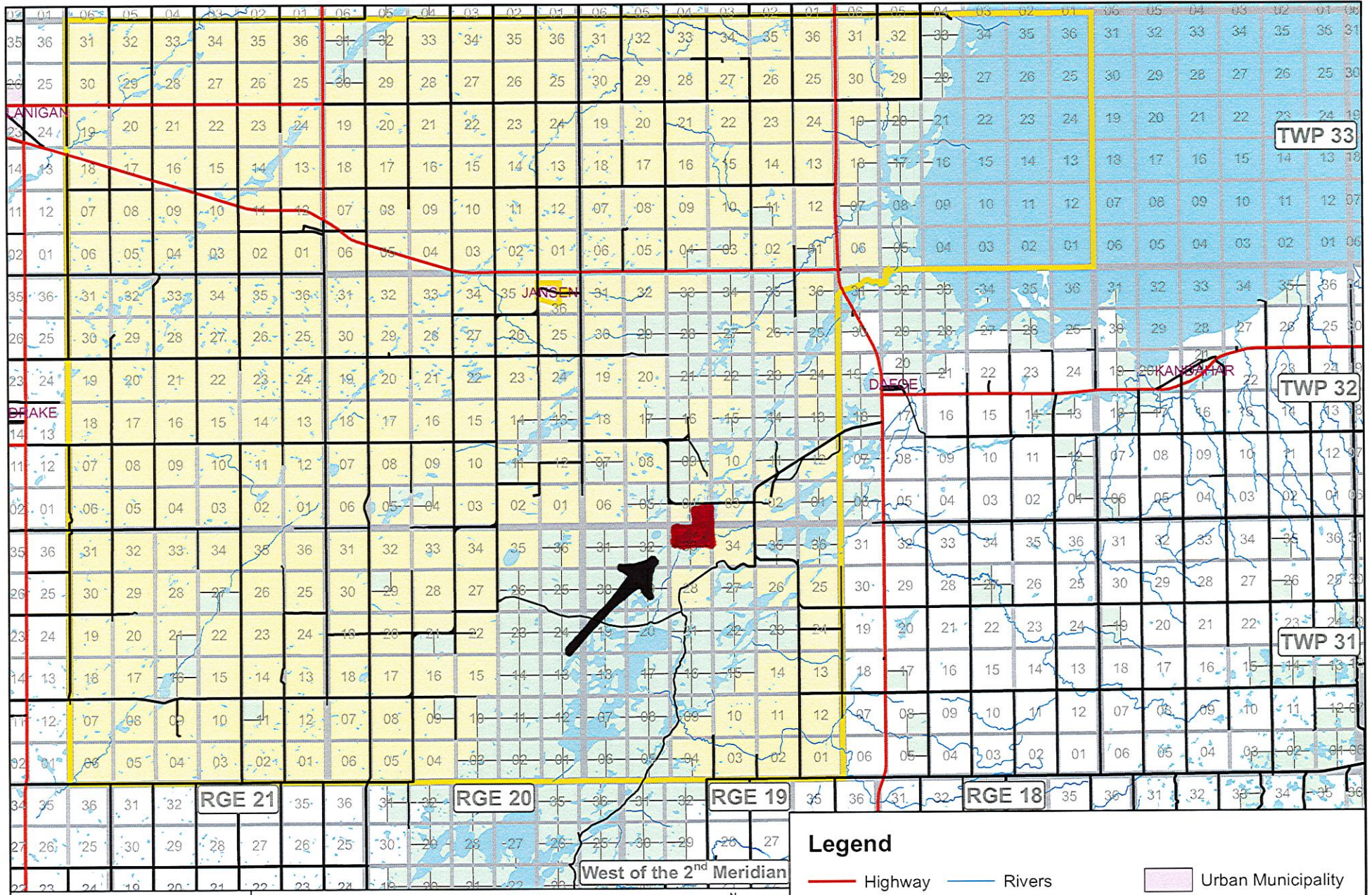


# Crown Agricultural Land Rural Municipality No. 309 PrairieRose

April 3, 2007



Projection: UTM Zone 13 Datum: NAD83 Spheroid: GRS1980

### Legend

- Highway
- Rivers
- Lakes
- SAF Crown Land
- Collector
- Resource
- Urban Municipality
- RM of Prairie Rose